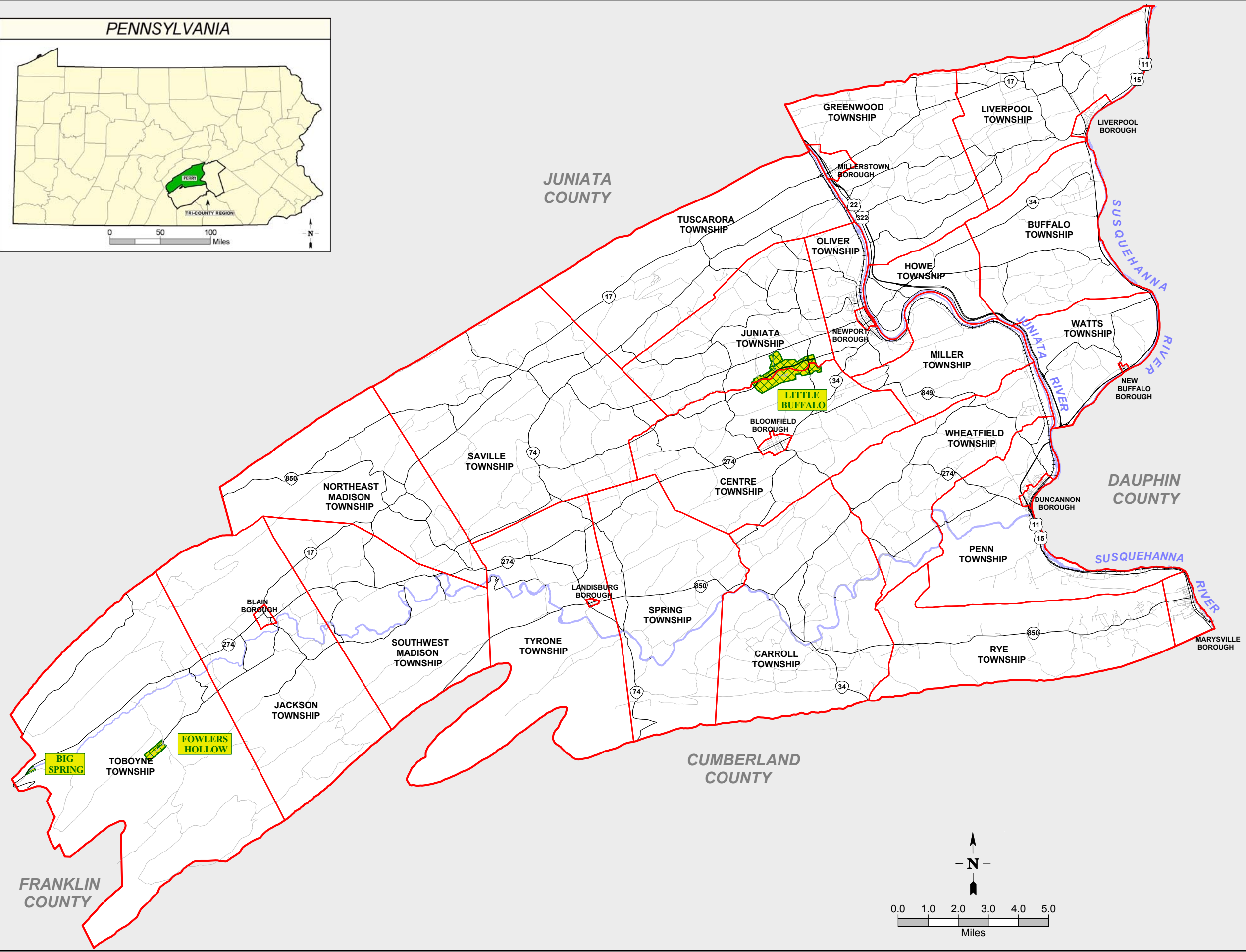








# MAP 8-7

## STATE PARKS

### PERRY COUNTY, PENNSYLVANIA



-  STATE PARK LAND
-  RAILROAD
-  STATE ROAD
-  LOCAL ROAD
-  MAJOR RIVER & STREAM
-  MUNICIPAL LINE



**PERRY COUNTY  
COMPREHENSIVE  
PLAN 2007**

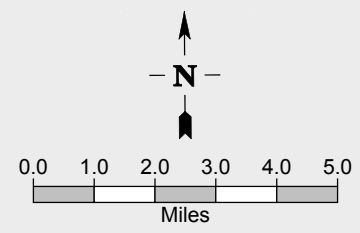


**TRI-COUNTY  
REGIONAL  
PLANNING  
COMMISSION**

find us on the web @ [www.tcrpc-pa.org](http://www.tcrpc-pa.org)

PREPARED DATE: OCTOBER 2006  
 PREPARED BY: TRI-COUNTY REGIONAL PLANNING COMMISSION  
 SOURCE DATA: PENNDOT, PERRY COUNTY GIS DEPT AND COUNTY PLANNING COMMISSION

TRI-COUNTY REGIONAL PLANNING COMMISSION AND COUNTY PLANNING COMMISSION MAKE NO WARRANTY OR REPRESENTATION, EITHER EXPRESSED OR IMPLIED, WITH RESPECT TO THE ACCURACY OF DATA REPRESENTED FOR ANY PARTICULAR PURPOSE. THE DATA IS PROVIDED "AS IS" AND THE USER ASSUMES ALL RISK OF USE.



FRANKLIN COUNTY

JUNIATA COUNTY

CUMBERLAND COUNTY

DAUPHIN COUNTY