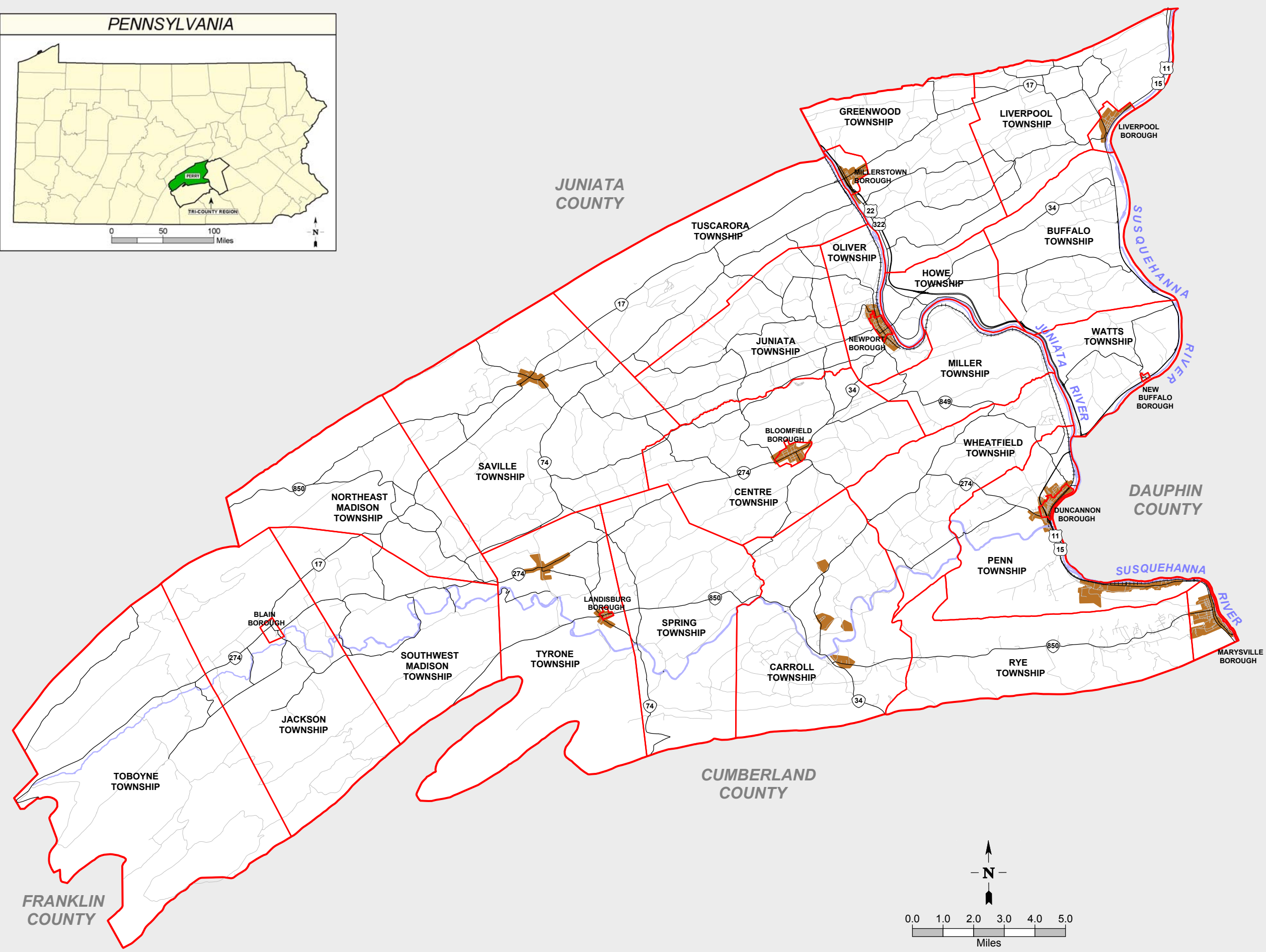










MAP 8-3 EXISTING SEWER SERVICE AREA

PERRY COUNTY, PENNSYLVANIA



-  SEWER SERVICE AREA
-  RAILROAD
-  STATE ROAD
-  LOCAL ROAD
-  MAJOR RIVER & STREAM
-  MUNICIPAL LINE



**PERRY COUNTY
COMPREHENSIVE
PLAN 2007**

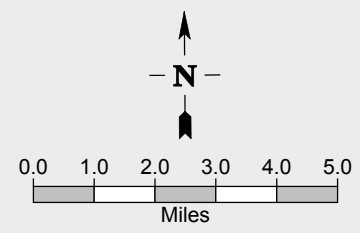


**TRI-COUNTY
REGIONAL
PLANNING
COMMISSION**

find us on the web @ www.tcrpc-pa.org

PREPARED DATE: FEBRUARY 2007
 PREPARED BY: TRI-COUNTY REGIONAL PLANNING COMMISSION
 SOURCE DATA: PENNDOT AND COUNTY PLANNING COMMISSION 2002

TRI-COUNTY REGIONAL PLANNING COMMISSION AND COUNTY PLANNING COMMISSION MAKE NO WARRANTY OR REPRESENTATION, EITHER EXPRESSED OR IMPLIED, WITH RESPECT TO THE ACCURACY OF DATA REPRESENTED FOR ANY PARTICULAR PURPOSE. THE DATA IS PROVIDED "AS IS" AND THE USER ASSUMES ALL RISK OF USE.



FRANKLIN COUNTY

JUNIATA COUNTY

DAUPHIN COUNTY

CUMBERLAND COUNTY