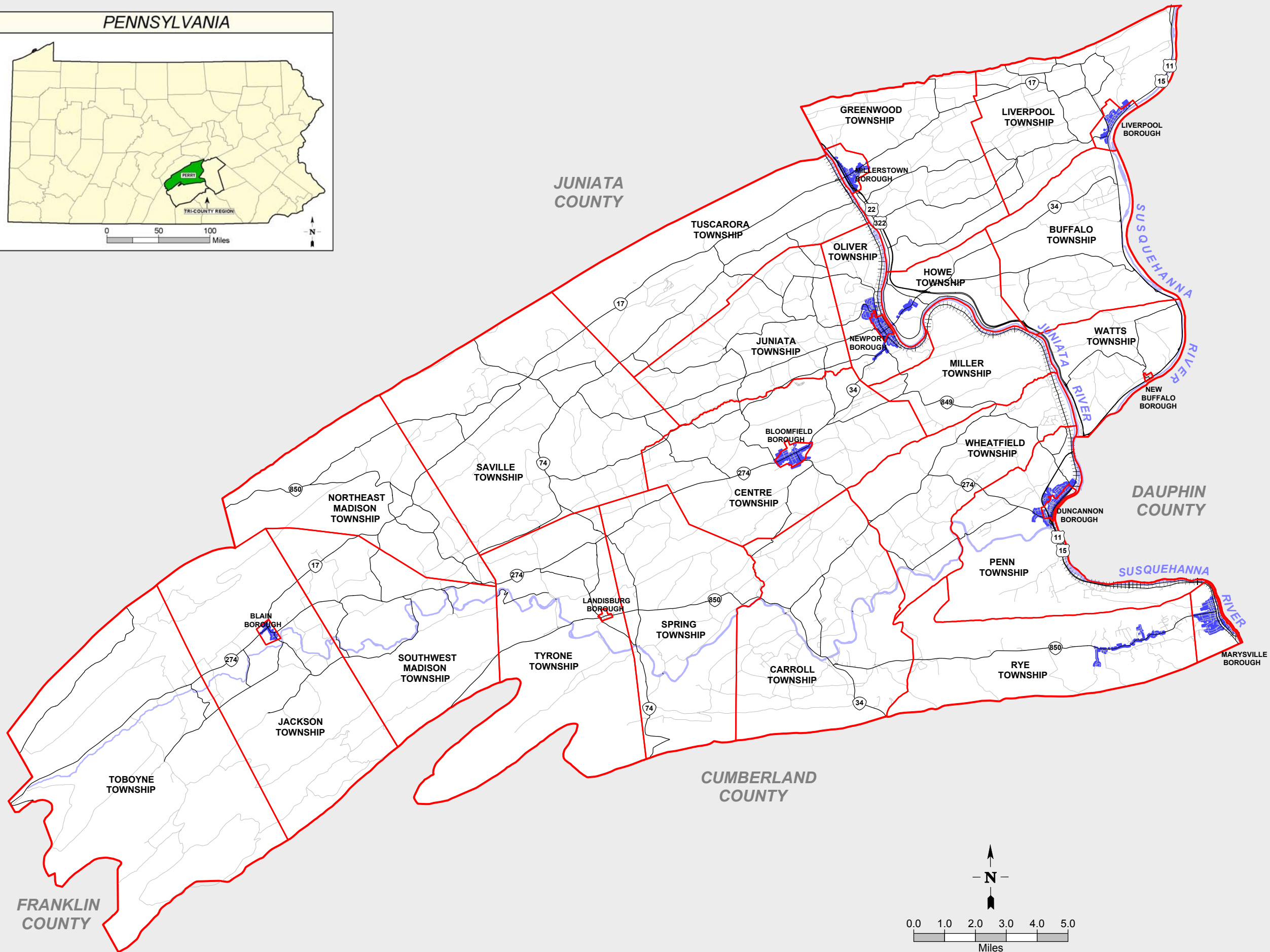










# MAP 8-2 EXISTING WATER SERVICE AREA

PERRY COUNTY, PENNSYLVANIA



-  WATER SERVICE AREA
-  RAILROAD
-  STATE ROAD
-  LOCAL ROAD
-  MAJOR RIVER & STREAM
-  MUNICIPAL LINE



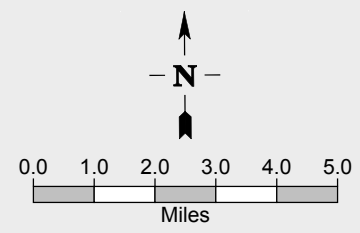
**PERRY COUNTY  
COMPREHENSIVE  
PLAN 2007**



**TRI-COUNTY  
REGIONAL  
PLANNING  
COMMISSION**

find us on the web @ [www.tcrpc-pa.org](http://www.tcrpc-pa.org)

PREPARED DATE: APRIL 2005  
 PREPARED BY: TRI-COUNTY REGIONAL PLANNING COMMISSION  
 SOURCE DATA: PENNDOT AND COUNTY PLANNING COMMISSION 2002



TRI-COUNTY REGIONAL PLANNING COMMISSION AND COUNTY PLANNING COMMISSION MAKE NO WARRANTY OR REPRESENTATION, EITHER EXPRESSED OR IMPLIED, WITH RESPECT TO THE ACCURACY OF DATA REPRESENTED FOR ANY PARTICULAR PURPOSE. THE DATA IS PROVIDED "AS IS" AND THE USER ASSUMES ALL RISK OF USE.