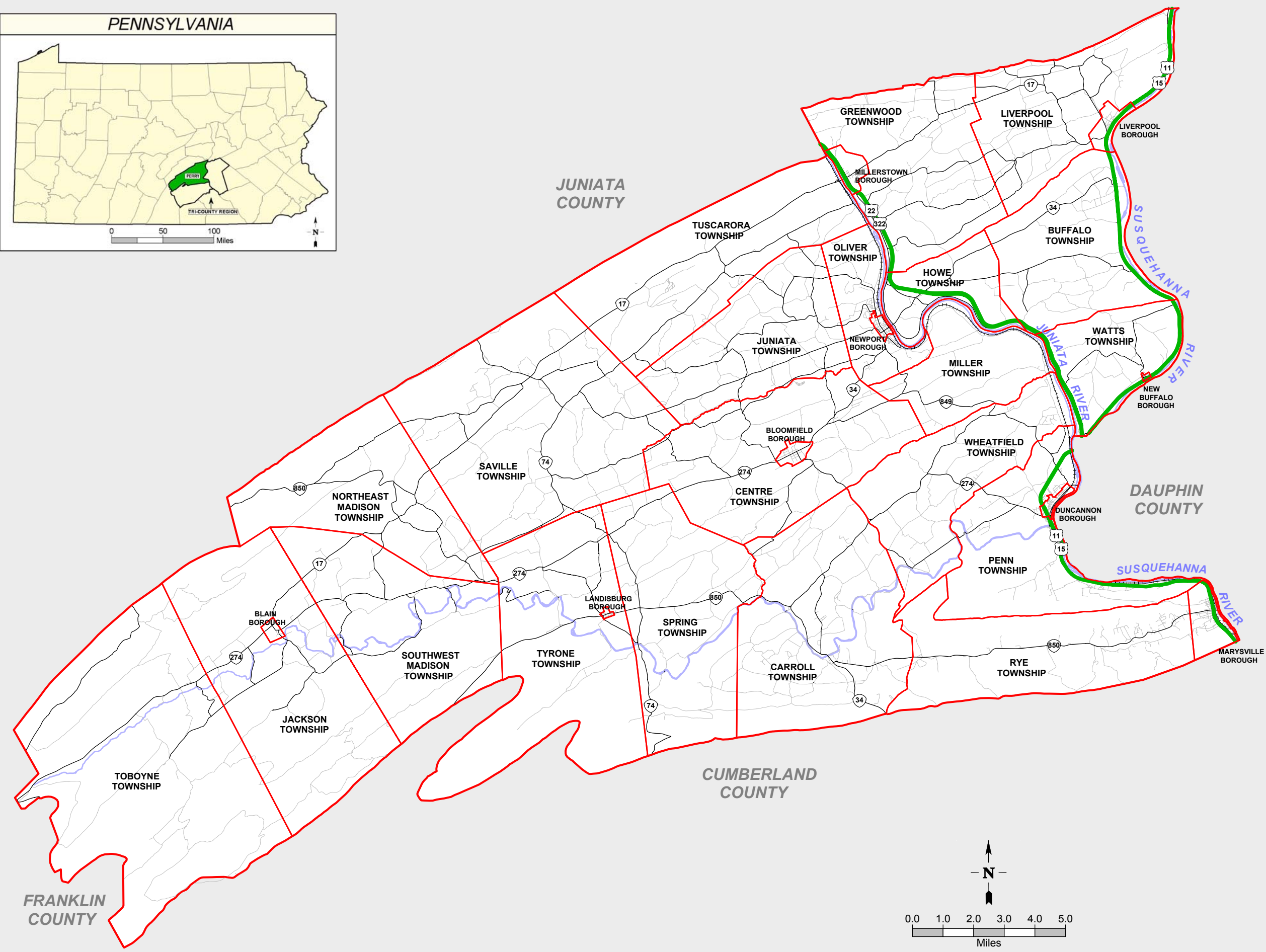










MAP 7-3 NATIONAL HIGHWAY SYSTEM

PERRY COUNTY, PENNSYLVANIA



-  NATIONAL HIGHWAY SYSTEM
-  RAILROAD
-  STATE ROAD
-  LOCAL ROAD
-  RIVER & STREAM
-  MUNICIPAL LINE



**PERRY COUNTY
COMPREHENSIVE
PLAN 2007**



**TRI-COUNTY
REGIONAL
PLANNING
COMMISSION**

find us on the web @ www.tcrpc-pa.org

PREPARED DATE: APRIL 2005
 PREPARED BY: TRI-COUNTY REGIONAL PLANNING COMMISSION
 SOURCE DATA: PENNDOT 2004 & COUNTY PLANNING COMMISSION

TRI-COUNTY REGIONAL PLANNING COMMISSION AND COUNTY PLANNING COMMISSION MAKE NO WARRANTY OR REPRESENTATION, EITHER EXPRESSED OR IMPLIED, WITH RESPECT TO THE ACCURACY OF DATA REPRESENTED FOR ANY PARTICULAR PURPOSE. THE DATA IS PROVIDED "AS IS" AND THE USER ASSUMES ALL RISK OF USE.

FRANKLIN COUNTY

JUNIATA COUNTY

DAUPHIN COUNTY

CUMBERLAND COUNTY

