










FIGURE B
POTENTIAL FUTURE TIP PROJECTS
CUMBERLAND COUNTY, PENNSYLVANIA

- | | | | |
|---|-----------------------|---|-----------------|
|  | MUNICIPAL LINES |  | INTERSECTION |
|  | INTERSTATE ROADS |  | BRIDGE |
|  | STATE ROADS |  | SIGNAL CORRIDOR |
|  | LOCAL ROADS |  | ROAD |
|  | MAJOR RIVER & STREAMS | | |
|  | RAILROADS | | |

TRI-COUNTY REGIONAL PLANNING COMMISSION AND CUMBERLAND COUNTY PLANNING COMMISSION MAKE NO WARRANTY OR REPRESENTATION, EITHER EXPRESSED OR IMPLIED, WITH RESPECT TO THE ACCURACY OF DATA REPRESENTED FOR ANY PARTICULAR PURPOSE. THE DATA IS PROVIDED "AS IS" AND THE USER ASSUMES ALL RISK OF USE

PREPARED BY: TRI-COUNTY REGIONAL PLANNING COMMISSION ON JANUARY 2003
 SOURCE: PENNDOT 2001 ROADS
 DATE: MAY 2003