















2003
FIGURE 8.2
FUTURE LAND USE

CUMBERLAND COUNTY, PENNSYLVANIA - 2003

- | | |
|--|--|
|  AGRICULTURE |  VILLAGE / MIXED USE |
|  AGRICULTURAL/
RURAL |  INDUSTRIAL |
|  RESIDENTIAL |  PUBLIC/SEMI-PUBLIC |
|  COMMERCIAL
RETAIL |  CONSERVATION |
|  COMMERCIAL
SERVICES |  MUNICIPAL LINES |
|  GREENWAY CORRIDORS |  APPALACHIAN TRAIL |
|  RAILROAD |  TRANSIT ORIENTED
DEVELOPMENT NODE |

PREPARED BY TRI-COUNTY REGIONAL PLANNING COMMISSION

TRI-COUNTY REGIONAL PLANNING COMMISSION AND CUMBERLAND COUNTY PLANNING COMMISSION MAKE NO WARRANTY OR REPRESENTATION, EITHER EXPRESSED OR IMPLIED, WITH RESPECT TO THE ACCURACY OF DATA REPRESENTED FOR ANY PARTICULAR PURPOSE. THE DATA IS PROVIDED "AS IS" AND THE USER ASSUMES ALL RISK OF USE.