








FIGURE 8.1
PLANNED GROWTH AREAS - 2003
CUMBERLAND COUNTY, PENNSYLVANIA

-  MUNICIPAL LINES
-  STATE ROADS
-  LOCAL ROADS
-  MAJOR STREAMS
-  PGA - GROWTH AREA
-  PGA - RURAL CORE AREA
-  RESERVE & CONSERVATION AREA

PREPARED BY: TRI-COUNTY REGIONAL PLANNING COMMISSION ON JANUARY 2003
 SOURCE: PENNDOT

TRI-COUNTY REGIONAL PLANNING COMMISSION AND CUMBERLAND COUNTY PLANNING COMMISSION MAKE NO WARRANTY OR REPRESENTATION, EITHER EXPRESSED OR IMPLIED, WITH RESPECT TO THE ACCURACY OF DATA REPRESENTED FOR ANY PARTICULAR PURPOSE. THE DATA IS PROVIDED "AS IS" AND THE USER ASSUMES ALL RISK OF USE

